

Philippines: Typhoon Haiyan - Humanitarian Snapshot (as of 19 Nov 2013 - 18:00 UTC+8)



The humanitarian situation in the areas devastated by Typhoon Haiyan (Yolanda) is catastrophic. Over 13 million people are affected, including some five million children. More than 4 million men, women and children have been displaced, many desperate for food, safe drinking water, basic shelter and sanitation.



13.2 million
people affected



4.4 million
people displaced

9%

IDPs in
evacuation
site



91%

IDPs outside
evacuation site



1,559
evacuation centres

Source: *DSWD DROMIC, 18 Nov-18:00 (UTC+8)*



US\$301M
requested by the Haiyan Action Plan



37.2% funded
(\$112M)



1.1 million
houses damaged

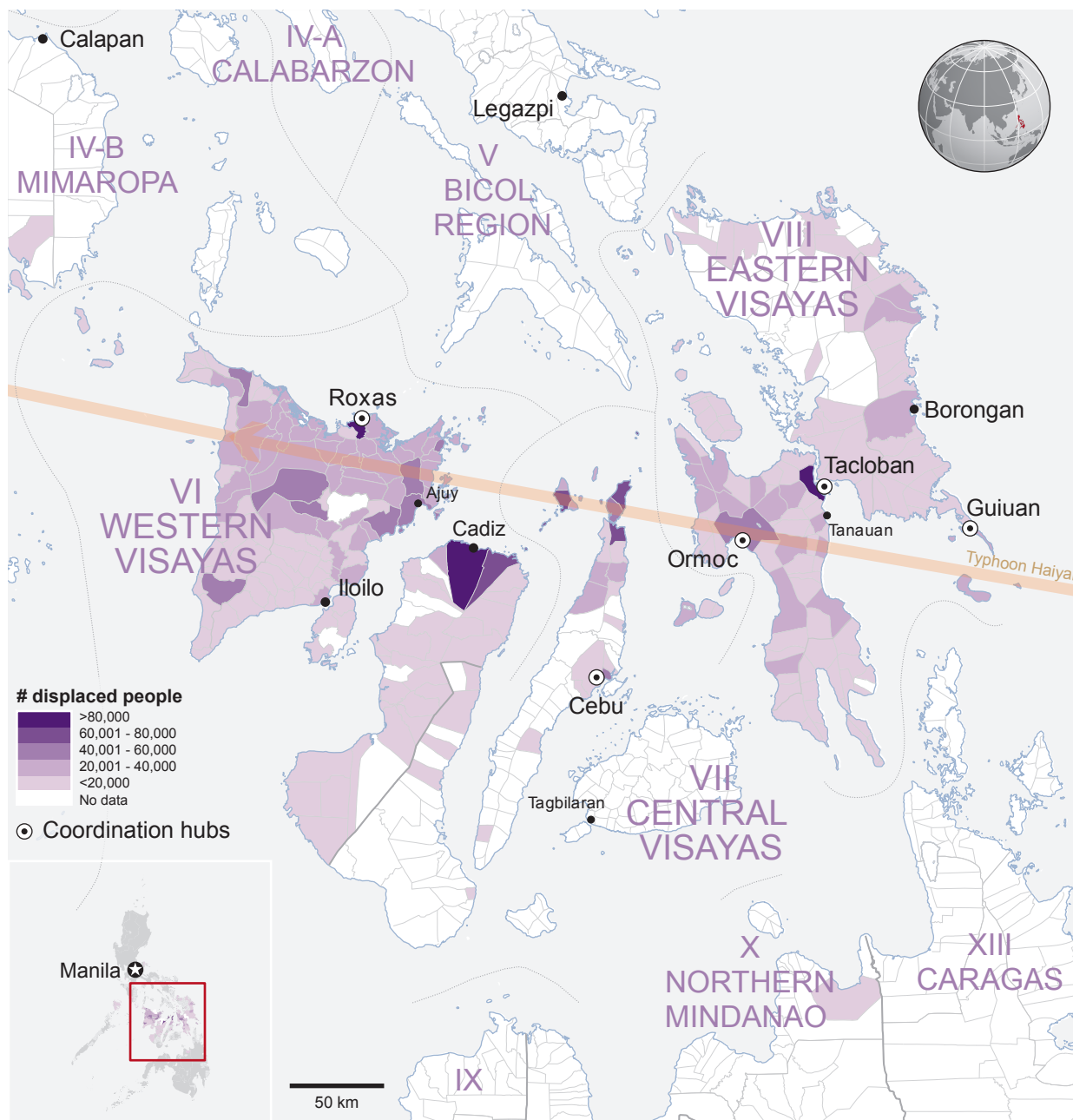
51%

partially
damaged

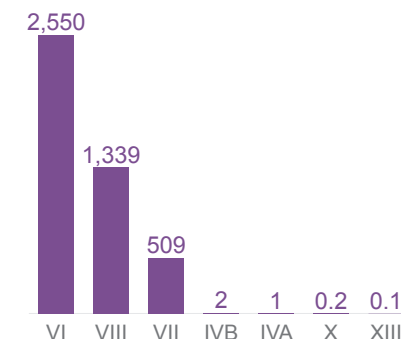


49%

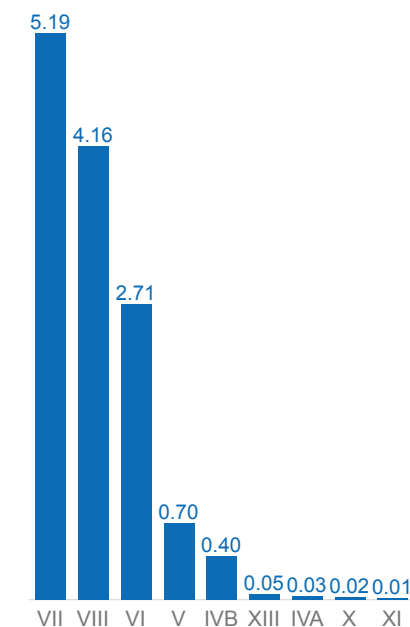
totally
damaged



NUMBER OF PEOPLE DISPLACED
by region (in thousand)



NUMBER OF PEOPLE AFFECTED
by region (in million)



The boundaries and names shown and the designations used on this map do not imply official endorsement or acceptance by the United Nations.

Creation date: 19 Nov 2013 Glide Number: TC-2013-000139-PHL Map Sources: UNCS, Natural Earth, Gov't Philippines, UNISYS.

Data Sources: DSWD, OCHA. Feedback: ochavizual@un.org www.unocha.org www.reliefweb.int <https://philippines.humanitarianresponse.info>